










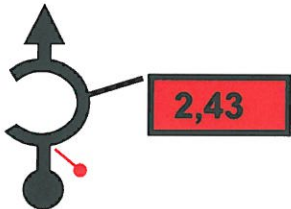

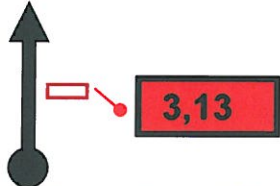

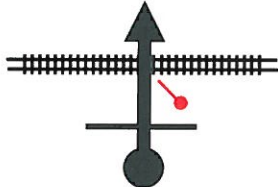


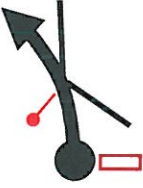


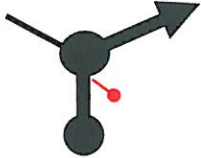





DISTANCES		Directions	Informations	Distances totales restantes
Totales	Partielles			
0,00	0,00	1 	Départ 1er secteur Sortie Parc Circuit REIMS - GUEUX 	49,35
0,34	0,34	2 	D 27 GUEUX	49,01
0,45	0,11	3 	D 26 MUIZON	48,90
0,53	0,08	4  0,00	DÉBUT ZONE ÉTALONNAGE	48,82
0,99	0,46	5  0,46		48,36
1,44	0,45	6   0,91		47,91
1,67	0,23	7  1,14	D 26 CHÂLONS s/VESLE	47,68

DISTANCES		Directions	Informations	Distances totales restantes
Totales	Partielles			
1,88	0,21	8  		47,47
2,96	1,08	9 	Prise de distance : garder la droite sur le rond-point D 26 	46,39
3,66	0,70	10 	D 26 	45,69
FIN ZONE ÉTALONNAGE				
3,79	0,13	11 	D 26   GRP	45,56
5,45	1,66	12 	D 26  D 26 	43,90
5,56	0,11	13 	D 26E  GRP	43,79
6,44	0,88	14 	 GRP	42,91